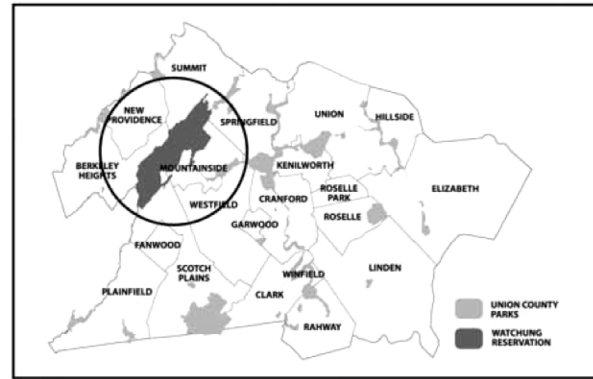




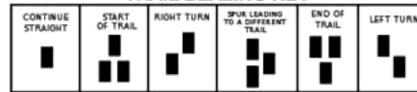
# WATCHUNG RESERVATION



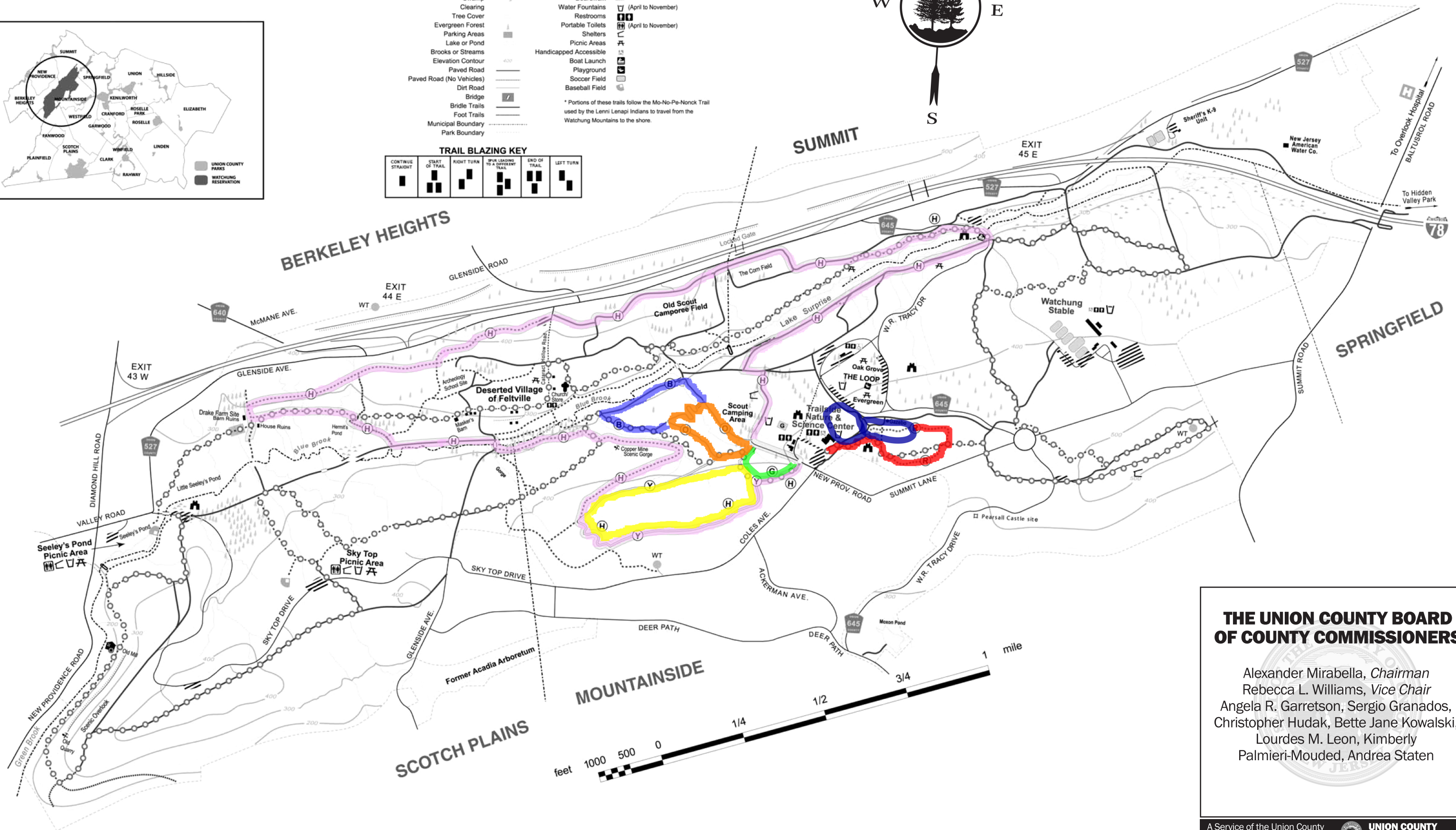
## LEGEND

- |                                   |    |                        |         |
|-----------------------------------|----|------------------------|---------|
| Trailside Nature & Science Center | WT | Sensory Trail          | 5 mi.   |
| Water Tower                       | WT | Red Trail              | 2 mi.   |
| Buildings                         | ■  | Green Trail            | 6 mi.   |
| Watchable Wildlife Areas          | ■  | * Orange Trail         | 5 mi.   |
| Dams                              | ■  | * Blue Trail           | 1.2 mi. |
| Deer Management Study Area        | ■  | Yellow Trail           | 6 mi.   |
| Fenced Areas                      | ■  | History Trail          | 10 mi.  |
| U.S. Master Gardeners Greenhouse  | ■  | Sierra Trail           |         |
| Riding Rings                      | ■  | Old Quarry/Mine        |         |
| Escarpment (Cliff)                | ■  | Old Mill Ruins         |         |
| Swamp                             | ■  | Old Cemetery           |         |
| Clearing                          | ■  | Boardwalk              |         |
| Tree Cover                        | ■  | Water Fountains        |         |
| Evergreen Forest                  | ■  | Restrooms              |         |
| Parking Areas                     | ■  | Portable Toilets       |         |
| Lake or Pond                      | ■  | Shelters               |         |
| Brooks or Streams                 | ■  | Picnic Areas           |         |
| Elevation Contour                 | ■  | Handicapped Accessible |         |
| Paved Road                        | ■  | Boat Launch            |         |
| Paved Road (No Vehicles)          | ■  | Playground             |         |
| Dirt Road                         | ■  | Soccer Field           |         |
| Bridge                            | ■  | Baseball Field         |         |
| Bridle Trails                     | ■  |                        |         |
| Foot Trails                       | ■  |                        |         |
| Municipal Boundary                | ■  |                        |         |
| Park Boundary                     | ■  |                        |         |

## TRAIL BLAZING KEY



\* Portions of these trails follow the Mo-No-Pe-Nonck Trail used by the Lenni Lenapi Indians to travel from the Watchung Mountains to the shore.



## THE UNION COUNTY BOARD OF COUNTY COMMISSIONERS

Alexander Mirabella, *Chairman*  
Rebecca L. Williams, *Vice Chair*  
Angela R. Garretson, Sergio Granados,  
Christopher Hudak, Bette Jane Kowalski,  
Lourdes M. Leon, Kimberly  
Palmieri-Mouded, Andrea Staten