

APPENDIX E

OUTFALLS

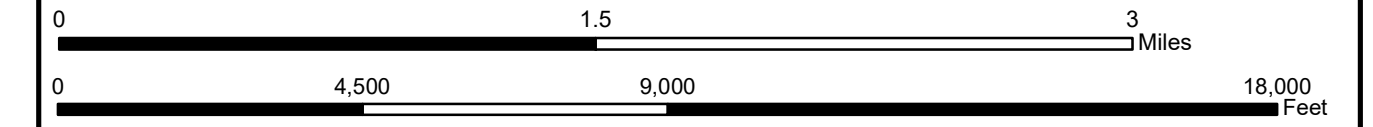


Union County Outfalls NEW JERSEY

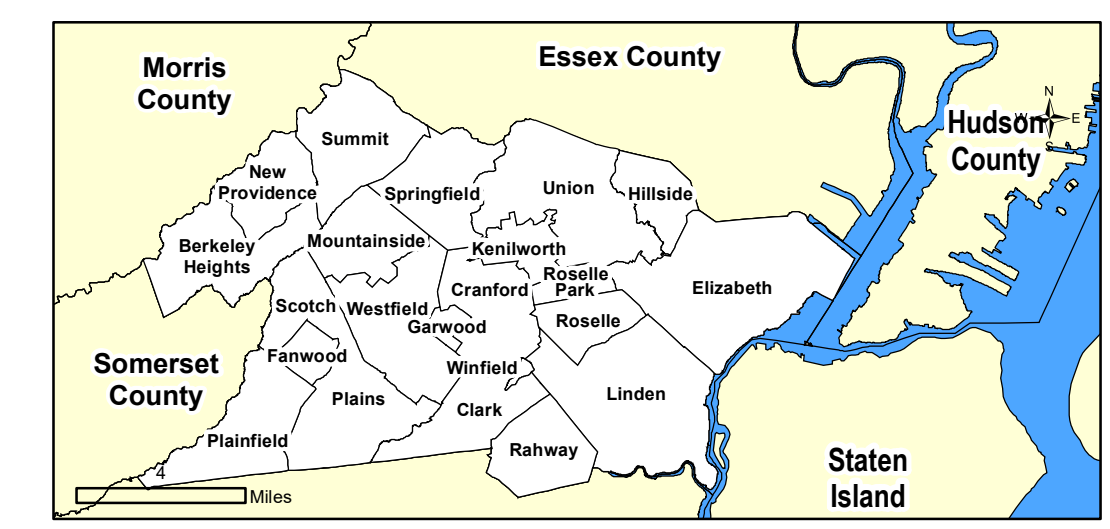
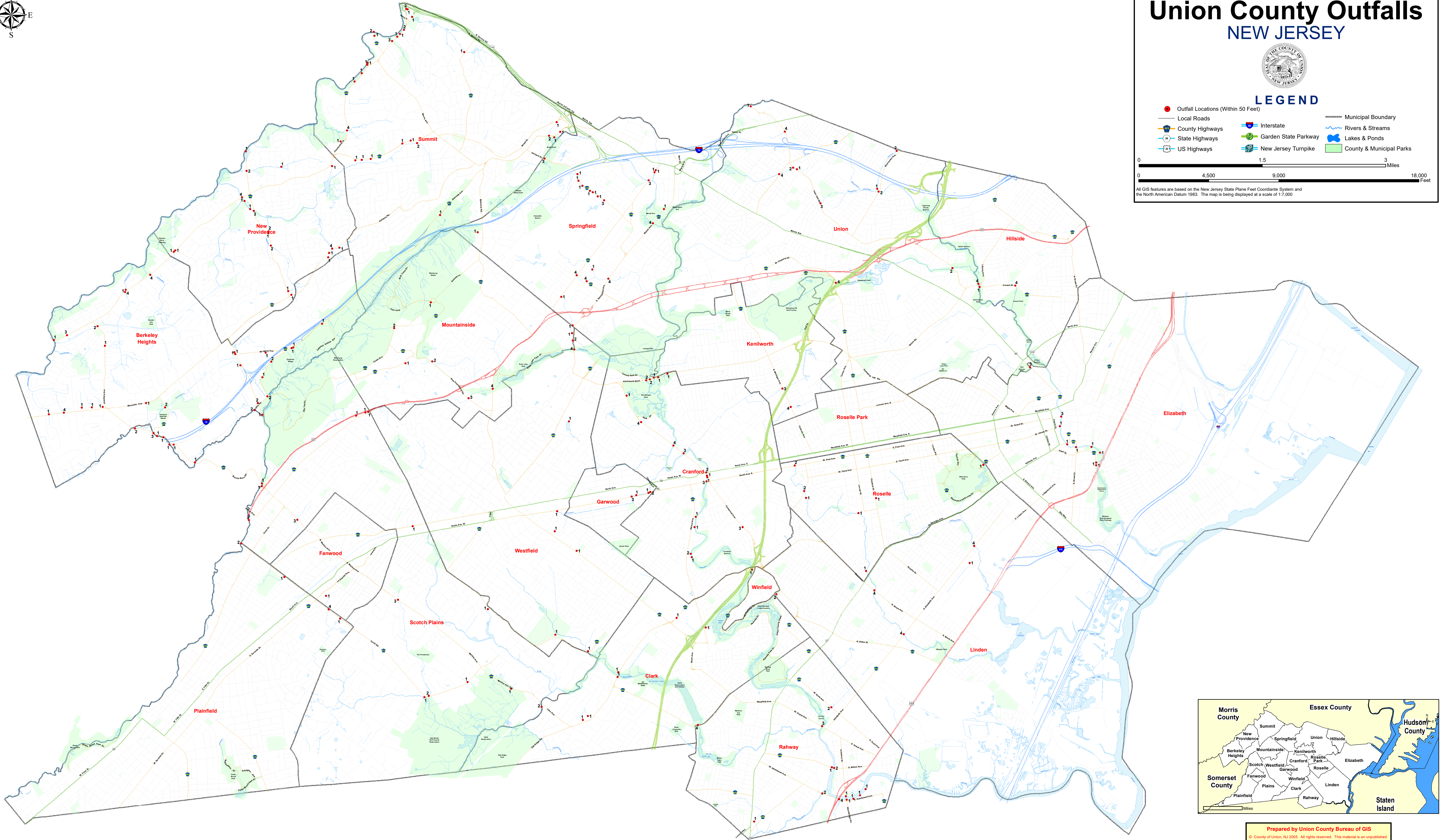


LEGEND

- Outfall Locations (Within 50 Feet)
- Local Roads
- County Highways
- State Highways
- US Highways
- Interstate
- Garden State Parkway
- New Jersey Turnpike
- Municipal Boundary
- Rivers & Streams
- Lakes & Ponds
- County & Municipal Parks



All GIS features are based on the New Jersey State Plane Feet Coordinate System and the North American Datum 1983. The map is being displayed at a scale of 1:7,200.



Prepared by Union County Bureau of GIS
 © County of Union, NJ 2020. All rights reserved. This material is an unpublished work under the Copyright Act of the United States. You will be held liable for any unauthorized copying or disclosure of this material. This map has been compiled and generalized from sources deemed reliable, but the information and accuracy are not guaranteed by the County of Union.

© County of Union, New Jersey 2020
 Department of Public Works
 Division of Engineering
 Bureau of GIS
 Map No. 020302

Union County Outfall Data

February 3, 2020

367 Outfalls

ID	ROAD	MUNICIPALITY	WATERBODY	LOCATION	OUTFALL SIZE	PIPE MATERIAL	NOTES	Visible	Accessible	Under Road	OLD_ID	BRIDGE_ID	BR.CG_ID	X	Y	Sheet Num
2001002A	Diamond Hill Rd.	Berkeley Heights	14-14-8-1	Diamond Hill Rd near McMane Ave	18						Be002A	Be2	2001002	517106.00	517106.00	65
2001003A	Plainfield Ave.	Berkeley Heights	3-58	Plainfield Ave @ Park Ave	15							Be3		508325.00	508325.00	67
2001003B	Plainfield Ave.	Berkeley Heights	3-58	Plainfield Ave @ Park Ave			Size Unknown					Be3		508327.00	508327.00	67
2001004A	Plainfield Ave.	Berkeley Heights	3-58	Plainfield Ave @ Harwood Ave			Size Unknown	No			Be004A	Be4		508797.00	508797.00	67
2001008A	Plainfield Ave.	Berkeley Heights	14-14	Plainfield Ave over Green Brook	18					Yes	Be008A	Be8	2001008	510728.00	510728.00	67
2001008B	Plainfield Ave.	Berkeley Heights	14-14	Plainfield Ave over Green Brook	15					Yes	Be008B	Be8	2001008	510715.00	510715.00	67
2001011A	Glenside Ave	Berkeley Heights	14-14	Glenside Ave near Valley Rd	16	RCP		No			Be011A	Be11		518908.00	518908.00	61
2001013A	Plainfield Ave.	Berkeley Heights	14-14	Plainfield Ave near Horseshoe Rd	15	RCCP				Yes		Be13		511908.00	511908.00	67
2001013B	Plainfield Ave.	Berkeley Heights	14-14	Plainfield Ave near Horseshoe Rd	15	RCCP				Yes		Be13		511926.00	511926.00	67
2001013C	Plainfield Ave.	Berkeley Heights	14-14	Plainfield Ave near Horseshoe Rd	15	RCCP				Yes		Be13		511932.00	511932.00	67
2001014A	Valley Rd.	Berkeley Heights	14-14	Valley Rd near Twin Falls Rd.	15							Be14		518376.00	518376.00	61
2001014B	Valley Rd.	Berkeley Heights	14-14	Valley Rd near Twin Falls Rd.	15							Be14		518420.00	518420.00	61
2001016A	Springfield Ave.	Berkeley Heights	3- 54	Springfield Ave near Robbins Ave	15						Be016A	Be16	2001016	511676.00	511676.00	13
2001016B	Springfield Ave.	Berkeley Heights	3- 54	Springfield Ave near Robbins Ave	15						Be016B	Be16	2001016	511703.00	511703.00	13
2001016C	Springfield Ave.	Berkeley Heights	3- 54	Springfield Ave near Robbins Ave	15						Be016C	Be16	2001016	511726.00	511726.00	13
2001016D	Springfield Ave.	Berkeley Heights	3- 54	Springfield Ave near Robbins Ave	15						Be016D	Be16	2001016	511732.00	511732.00	13
2001017A	Springfield Ave.	Berkeley Heights	3	Springfield Ave over Passaic River	18		West of Bridge				Be017xA	Be17	2001017	505518.00	505518.00	13
2001019A	Springfield Ave.	Berkeley Heights	3-55	Springfield Ave near Kuntz Ave	24						Be019A	Be19	2001019	510074.00	510074.00	13
2001019B	Springfield Ave.	Berkeley Heights	3-55	Springfield Ave near Kuntz Ave	15						Be019B	Be19	2001019	510099.00	510099.00	13
2001019C	Springfield Ave.	Berkeley Heights	3-55	Springfield Ave near Kuntz Ave	15						Be019C	Be19	2001019	510088.00	510088.00	13
2001019D	Springfield Ave.	Berkeley Heights	3-55	Springfield Ave near Kuntz Ave	15						Be019D	Be19	2001019	510110.00	510110.00	13
2001023A	Springfield Ave.	Berkeley Heights	3-58	Springfield Ave near Passaic St	12							Be23		506354.00	506354.00	13
2001023B	Springfield Ave.	Berkeley Heights	3-58	Springfield Ave near Passaic St	12							Be23		506378.00	506378.00	13
2001023C	Springfield Ave.	Berkeley Heights	3-58	Springfield Ave near Passaic St	15							Be23		506378.00	506378.00	13
2001024A	Mountainside Ave.	Berkeley Heights	3-61	Mountain Ave near Yale St	30		Size Unknown	No			Be024A	Be24		507314.00	507314.00	63
2001025A	Mountainside Ave.	Berkeley Heights	3-61-1	Mountain Ave near Inwood Dr	30		Size Unknown	No			Be025A	Be25		507954.00	507954.00	63
2001026A	Mountain Ave.	Berkeley Heights	3-61	Mountain Ave near Sherbrook Dr	18							Be26		506157.00	506157.00	63
2001026B	Mountain Ave.	Berkeley Heights	3-61	Mountain Ave near Sherbrook Dr	18							Be26		506172.00	506172.00	63
2001026C	Mountain Ave.	Berkeley Heights	3-61	Mountain Ave near Sherbrook Dr	18							Be26		506161.00	506161.00	63
2001026D	Mountain Ave.	Berkeley Heights	3-61	Mountain Ave near Sherbrook Dr	24							Be26		506174.00	506174.00	63
2001037A	Glenside Ave	Berkeley Heights	14-14	Glenside Ave 400' West of Cataract Hollow Rd	16	RCP	outfall location may not be correct	No	No		Be037A	Be37		522733.00	522733.00	61
2001039A	Mountainside Ave.	Berkeley Heights	3-60	Mountain Ave @ Deep Dale Dr	36		Size Unknown	No			Be039A	Be39		508658.00	508658.00	63
2001040A	Diamond Hill Rd.	Berkeley Heights	14-14-8-1	Diamond Hill Rd near McMane Ave	15	RCP		No			Be040A	Be40		517493.00	517493.00	65
2001044A	Kuntz Ave.	Berkeley Heights	3-55	Kuntz Ave near Springfield Ave	18		Adjacent Outfall is Municipality's Responsibility				Be044A	Be44	2001044	510132.00	510132.00	13
2001051A	Plainfield Ave.	Berkeley Heights	14-14	Plainfield Ave 400: North of Valley Rd	15						Be051A	Be51	2001051	514575.00	514575.00	67
2001056A	Valley Road	Berkeley Heights	14-14-8-1	Valley Rd at Glenside Ave	15	RCP		No		Yes	Be056A	Be56	2001056	519221.00	519221.00	61
2001056B	Valley Road	Berkeley Heights	14-14-8-1	Valley Rd at Glenside Ave	15	RCP		No		Yes	Be056A	Be56	2001056	519226.00	519226.00	61
2001057A	Diamond Hill Rd.	Berkeley Heights	14-14-9	Diamond Hill Rd near Valley Rd	27	RCP		No			Be057B	Be57		518590.00	518590.00	61
2001057B	Diamond Hill Rd.	Berkeley Heights	14-14-9	Diamond Hill Rd near Valley Rd	27	RCP		No			Be057B	Be57		518633.00	518633.00	61
2001058A	Horseshoe Rd.	Berkeley Heights	14-14-11	Horse Shoe Rd near Watchung Way	15	RCP			Yes	No	Be058A	Be58	2001058	512654.00	512654.00	66
2001058B	Horseshoe Rd.	Berkeley Heights	14-14-11	Horse Shoe Rd near Watchung Way	15	RCP			Yes	No	Be058B	Be58	2001058	512658.00	512658.00	66
2001060A	Glenside Ave 2000' NE Valley	Berkeley Heights	14-14	Glenside Ave 2000' Northeast of Valley Rd	16	RCP	sw of #60	No			Be060A	Be60	2001060	519465.00	519465.00	61
2001061A	Glenside Ave	Berkeley Heights	14-14-7	Glenside Ave 1500' West McMane Ave	15							Be61		520778.00	520778.00	61
2001062A	Glenside Ave 900' NE McMane	Berkeley Heights	14-14	Glenside Ave 900' West McMane Ave	16			No			Be062A	Be62		520892.00	520892.00	61
2001063A	Mountain Ave.	Berkeley Heights	3-61	Mountain Ave near Kent Dr	24			No			Be063A	Be63		505200.00	505200.00	64
2001x01	McMane Rd.	Berkeley Heights	14-14	McMane Rd near PVT Rd	42	RCP								519120.00	519120.00	62
2001x02A	Diamond Hill Rd.	Berkeley Heights	14-14-8-1	Diamond Hill Rd @ McMane Ave	18									517164.00	517164.00	65
2001x03A	Diamond Hill Rd.	Berkeley Heights	14-14	Diamond Hill Rd near County Border	15									518903.00	518903.00	65
2001x04A	Plainfield Ave.	Berkeley Heights	14-14	Plainfield Ave near Rt 78 Overpass	12		May not be accessible							512145.00	512145.00	67
2001x04B	Plainfield Ave.	Berkeley Heights	14-14	Plainfield Ave near Rt 78 Overpass	15		May not be accessible							512560.00	512560.00	67
2001x04C	Plainfield Ave.	Berkeley Heights	14-14	Plainfield Ave near Rt 78 Overpass	15		May not be accessible							512935.00	512935.00	67
2001x04D	Plainfield Ave.	Berkeley Heights	14-14	Plainfield Ave near Rt 78 Overpass	15									513206.00	513206.00	67
2001x05A	Mountain Ave.	Berkeley Heights	14-14-11	Mountain Ave near Oak Ridge Rd			Size Unknown							511434.00	511434.00	64
2002013A	Raritan Rd.	Clark	10-7-12	Raritan Rd 450' North of Central Ave			Size Unknown					Cl13		545494.00	545494.00	36
2002019A	Raritan Rd.	Clark	10-7	Raritan Rd over Reservoir	24							Cl19		541749.00	541749.00	36
2002019B	Raritan Rd.	Clark	10-7	Raritan Rd over Reservoir	48						Cl019A	Cl19	2002019	541711.00	541711.00	36
2002027A	Goodmans Crossing S.	Clark	10-7	Goodman's Crossing near Lake Ave	18	RCP			Yes			Cl27		536833.00	536833.00	24

2002027B	Goodmans Crossing S.	Clark	10-7	Goodman's Crossing near Lake Ave	18	RCP			Yes			CI27		536821.00	536821.00	24	
2002033A	Raritan Rd.	Clark	10-7-16-1	Raritan Rd @ Oak Ridge Rd	36				No			CI033A	CI33	539800.00	539800.00	24	
2002x01A	Oak Ridge Rd.	Clark	10-1-6-1	Oak Ridge Rd by Raritan Rd	18		Located behind house							539482.00	539482.00	24	
2002x02A	Walnut Ave.	Clark	10-14	Walnut Ave near GSP	24									547368.00	547368.00	30	
2002x03A	Raritan Rd.	Clark	10-20	Raritan Rd along GSP	24									550337.00	550337.00	35	
2003006A	Kenilworth Blvd.	Cranford	10-30	Kenilworth Blvd over Rahway River	18							Cr006A	Cr6	2003006	544035.00	544035.00	06
2003014A	Springfield Ave.	Cranford	10	Springfield Ave near Orange Ave Bridge	18							Cr014A	Cr14	2003014	545909.00	545909.00	16
2003014B	Springfield Ave.	Cranford	10	Springfield Ave near Orange Ave Bridge	15							Cr014A	Cr14	2003014	545955.00	545955.00	16
2003014C	Springfield Ave.	Cranford	10	Springfield Ave near Orange Ave Bridge	15							Cr014A	Cr14	2003014	545988.00	545988.00	16
2003018A	Kenilworth Blvd.	Cranford	10-29	Kenilworth Blvd near Nomahegan Rd	15							Cr018A	Cr18	2003018	543530.00	543530.00	06
2003018B	Kenilworth Blvd.	Cranford	10-29	Kenilworth Blvd near Nomahegan Rd	24							Cr018A	Cr18	2003018	543546.00	543546.00	06
2003028A	South Ave.	Cranford	10	South Ave near Centennial Ave	21							Cr028A	Cr28	2003028	547441.00	547441.00	16
2003028B	South Ave.	Cranford	10	South Ave near Centennial Ave	24							Cr028B	Cr28	2003028	547441.00	547441.00	16
2003028C	South Ave.	Cranford	10	South Ave near Centennial Ave	21							Cr028A	Cr28	2003028	547366.00	547366.00	39
2003035A	North Ave.	Cranford	10	North Ave near Springfield Ave	12								Cr35		547392.00	547392.00	16
2003035B	North Ave.	Cranford	10	North Ave near Springfield Ave	21								Cr35		547391.00	547391.00	16
2003050A	Springfield Ave.	Cranford	10-27	Springfield Ave near Romore Ave			Size Unknown					Cr050A	Cr50	2003050	543197.00	543197.00	16
2003050B	Springfield Ave.	Cranford	10-27	Springfield Ave near Romore Ave			Size Unknown					Cr050A	Cr50	2003050	543218.00	543218.00	16
2003050C	Springfield Ave.	Cranford	10-27	Springfield Ave near Romore Ave			Size Unknown					Cr050A	Cr50	2003050	543213.00	543213.00	16
2003050D	Springfield Ave.	Cranford	10-27	Springfield Ave near Romore Ave			Size Unknown					Cr050A	Cr50	2003050	543234.00	543234.00	16
2003051A	Springfield Ave.	Cranford	10-27	Springfield Ave near Pawnee Rd	48				No			Cr051A	Cr51		542285.00	542285.00	16
2003052A	Walnut Ave.	Cranford	10	Walnut Ave near Lincoln Ave West									Cr52		546721.00	546721.00	29
2003053A	Walnut Ave.	Cranford	10	Walnut Ave @ Blake St	24				No			Cr053A	Cr53		546651.00	546651.00	29
2003054A	Walnut Ave.	Cranford	10-20	Walnut Ave near Lenhome Dr S	15		Unknown Location		No			Cr054A	Cr54		546404.00	546404.00	30
2003054B	Walnut Ave.	Cranford	10-20	Walnut Ave near Lenhome Dr S	30		Unknown Location		No			Cr054A	Cr54		546405.00	546405.00	30
2003058A	Cennennial Ave.	Cranford	10-18	Centennial Ave @ near Wall Street	15							Cr058A	Cr58	2003058	549735.00	549735.00	17
2003058B	Cennennial Ave.	Cranford	10-18	Centennial Ave @ near Wall Street	15							Cr058A	Cr58	2003058	549722.00	549722.00	17
2003058C	Cennennial Ave.	Cranford	10-18	Centennial Ave @ near Wall Street	15							Cr058A	Cr58	2003058	549752.00	549752.00	17
2003072A	Springfield Ave.	Cranford	10	Springfield Ave near Hampton Rd	12							Cr072A	Cr72	2003072	545260.00	545260.00	16
2003072B	Springfield Ave.	Cranford	10	Springfield Ave near Hampton Rd	12							Cr072A	Cr72	2003072	545275.00	545275.00	16
2003072C	Springfield Ave.	Cranford	10	Springfield Ave near Hampton Rd	36							Cr072A	Cr72	2003072	545298.00	545298.00	16
2003072D	Springfield Ave.	Cranford	10	Springfield Ave near Hampton Rd	12							Cr072A	Cr72	2003072	545322.00	545322.00	16
2003X01A	Kenilworth Blvd.	Cranford	10-30	Kenilworth Blvd before Rahway River	15									544312.00	544312.00	06	
2003x01B	Kenilworth Blvd .	Cranford	10-30	Kenilworth Blvd near Dorset Dr	12									544914.00	544914.00	06	
2003X02A	Kenilworth Blvd.	Cranford	10-29	Kenilworth Blvd after Rahway River	15									543772.00	543772.00	06	
2003X02B	Kenilworth Blvd.	Cranford	10-29	Kenilworth Blvd after Rahway River	15									543789.00	543789.00	06	
2003x03A	Centennial Ave.	Cranford	10	Centennial Ave under RR bridge	24									547446.00	547446.00	16	
2003x03B	Centennial Ave.	Cranford	10	Centennial Ave under RR bridge	24									547467.00	547467.00	16	
2003x04A	Walnut Ave.	Cranford	10-20	Walnut Ave along RR tracks	24									546469.00	546469.00	30	
2004005A	South St.	Elizabeth	08	South St over Elizabeth River	18					Yes		EI005A	EI5	2004005	572432.00	572432.00	71
2004006A	Bridge St.	Elizabeth	08	Bridge St over Elizabeth River	12					Yes		EI006A	EI6	2004006	572132.00	572132.00	71
2004007A	S. Broad St.	Elizabeth	08	S Broad St over Elizabeth River	12					Yes		EI007A	EI7	2004007	571133.00	571133.00	71
2004010A	W. Jersey St.	Elizabeth	08	W Jersey St over Elizabeth River			Size Unknown					EI010A	EI10	2004010	570098.00	570098.00	56
2004011A	W. Grand St.	Elizabeth	08	W Grand St over Elizabeth River	12					Yes		EI011A	EI11	2004011	570181.00	570181.00	37
2004011B	W. Grand St.	Elizabeth	08	W Grand St over Elizabeth River	15					Yes		EI011A	EI11	2004011	570183.00	570183.00	37
2004011C	W. Grand St.	Elizabeth	08	W Grand St over Elizabeth River	12					Yes		EI011A	EI11	2004011	570185.00	570185.00	37
2004016A	Morris Ave.	Elizabeth	8-2	Trotters Ln over Elizabeth River	18								EI16		568166.00	568166.00	02
2004016B	Morris Ave.	Elizabeth	8-2	Trotters Ln over Elizabeth River	18								EI16		568168.00	568168.00	02
2004016C	Morris Ave.	Elizabeth	8-2	Trotters Ln over Elizabeth River	18								EI16		568192.00	568192.00	02
2004x01A	Linden Ave.	Elizabeth	9-2-3-1	Linden Ave near Acme St	15					Yes				565191.00	565191.00	58A	
2004x02A	Pearl St.	Elizabeth	08	Pearl St near Bridge St	36									572673.00	572673.00	71	
2004x03A	Pearl St.	Elizabeth	08	Pearl St near South St	15		32 Rahway Avenue							572429.00	572429.00	71	
2004x04A	Rahway Ave.	Elizabeth	08	Ruotolo Justice Center Parking Lot	15									570567.90	665969.31		
2005001A	La Grande Ave.	Fanwood	10-7-22	LaGrande Ave near Staggard Pl	66	RCP						Fa001A	Fa1		522995.00	522995.00	47
2006009A	South Ave.	Garwood	10-25	South Ave @ Elise St	15	RCP						Ga009A	Ga9	2006009	543810.00	543810.00	40
2006009B	South Ave.	Garwood	10-25	South Ave @ Elise St	15	RCP						Ga009A	Ga9	2006009	543802.00	543802.00	40
2006009C	South Ave.	Garwood	10-25	South Ave @ Elise St	24	RCP						Ga009A	Ga9	2006009	543689.00	543689.00	40
2006011A	South Ave.	Garwood	10-25	South Ave near Oak St	30	RCP						Ga011A	Ga11	2006011	542605.00	542605.00	40
2006011B	South Ave.	Garwood	10-25	South Ave near Oak St	15	RCP						Ga011A	Ga11	2006011	542606.00	542606.00	40
2006011C	South Ave.	Garwood	10-25	South Ave near Oak St	15	RCP						Ga011A	Ga11	2006011	542613.00	542613.00	40
2006x01A	South Ave.	Garwood	10-25	South Ave @ New St	15		Unknown Location							542909.00	542909.00	40	
2007020A	Liberty Ave.	Hillside	08	Liberty Ave near Conant St	15	RCP	New Construction (2007)			Yes		Hi020A	Hi20	2007020	564889.00	564889.00	43
2007020B	Liberty Ave.	Hillside	08	Liberty Ave near Conant St	15	RCP	New Construction (2007)					Hi020B	Hi20	2007020	564914.00	564914.00	43

2007020C	Liberty Ave.	Hillside	08	Liberty Ave near Conant St	24	RCP	New Construction (2007)			Yes	Hi020C	Hi20	2007020	564805.00	564805.00	43
2007020D	Liberty Ave.	Hillside	08	Liberty Ave near Conant St	15	RCP	New Construction (2007)			Yes	Hi020C	Hi20	2007020	564827.00	564827.00	43
2007032A	Conant St.	Hillside	8-5	Conant St @ Central Ave	15		Outfall to Culvert	No	No	Yes		Hi32		567184.00	567184.00	66
2007032B	Conant St.	Hillside	8-5	Conant St @ Central Ave	18		Outfall to Culvert	No	No	Yes		Hi32		567224.00	567224.00	66
2007032C	Conant St.	Hillside	8-5	Conant St @ Central Ave	12		Outfall to Culvert	No	No	Yes		Hi32		567231.00	567231.00	66
2007032D	Conant St.	Hillside	8-5	Conant St @ Central Ave	12		Outfall to Culvert	No	No	Yes		Hi32		567285.00	567285.00	66
2007x01A	Conant St.	Hillside	08	Conant St near Valley View Rd	18									564948.00	564948.00	66
2008002A	Michigan Ave.	Kenilworth	10-24	Michigan Ave near Trenton Ave	18	RCP					Ke002A	Ke2		552260.00	552260.00	55
2008002B	Michigan Ave.	Kenilworth	10-24	Michigan Ave near Trenton Ave	36	RCP					Ke002B	Ke2		552314.00	552314.00	55
2008002C	Michigan Ave.	Kenilworth	10-24	Michigan Ave near Trenton Ave	18	RCP					Ke002C	Ke2		552283.00	552283.00	55
2008003A	Michigan Ave.	Kenilworth	9-1	Michigan Ave near Lexington Ave	18	RCP					Ke003A	Ke3	2008003	552804.00	552804.00	55
2008003B	Michigan Ave.	Kenilworth	9-1	Michigan Ave near Lexington Ave	18	RCP					Ke003B	Ke3	2008003	552844.00	552844.00	55
2008003C	Michigan Ave.	Kenilworth	9-1	Michigan Ave near Lexington Ave	15	RCP					Ke003C	Ke3	2008003	552810.00	552810.00	55
2008003D	Michigan Ave.	Kenilworth	9-1	Michigan Ave near Lexington Ave	15	RCP					Ke003C	Ke3	2008003	552849.00	552849.00	55
2009014A	Elizabeth Ave.	Linden	9-1	Elizabeth Ave near Lumber St	24	RCP				Yes	Li014A	Li14	2009014	560068.00	560068.00	73
2009014B	Elizabeth Ave.	Linden	9-1	Elizabeth Ave near Lumber St	24	RCP				Yes	Li014B	Li14	2009014	560077.00	560077.00	73
2009014C	Elizabeth Ave.	Linden	9-1	Elizabeth Ave near Lumber St	18	RCP				Yes	Li014C	Li14	2009014	560084.00	560084.00	73
2009014D	Elizabeth Ave.	Linden	9-1	Elizabeth Ave near Lumber St	18	RCP				Yes	Li014D	Li14	2009014	560094.00	560094.00	73
2009016B	Elizabeth Ave.	Linden	9-2	Elizabeth Ave near Cranford Ave	18	RCP				Yes	Li016B	Li16	2009016	564597.00	564597.00	73
2009016C	Elizabeth Ave.	Linden	9-2	Elizabeth Ave near Cranford Ave	18	RCP				Yes	Li016C	Li16	2009016	564611.00	564611.00	73
2009016D	Elizabeth Ave.	Linden	9-2	Elizabeth Ave near Cranford Ave	18	RCP				Yes	Li016D	Li16	2009016	564618.00	564618.00	73
2009055A	Elizabeth Ave.	Linden	9-2-1-1	Elizabeth Ave near Chandler Ave			Size Unknown	No			Li055A	Li55	2009055	564305.00	564305.00	73
2009058A	Parkway Dr.	Linden	10-12-1	Parkway Dr near Stiles St	60	RCP					Li058A	Li58	2009058	551894.00	551894.00	51
2009074A	Wood Ave.	Linden	9-1	Wood Ave near Gibbons St	15	RCP					Li074A	Li74	2009074	558168.00	558168.00	34
2009074B	Wood Ave.	Linden	9-1	Wood Ave near Gibbons St	15	RCP					Li074B	Li74	2009074	558187.00	558187.00	34
2009074C	Wood Ave.	Linden	9-1	Wood Ave near Gibbons St	12	RCP					Li074C	Li74	2009074	558186.00	558186.00	34
2009074D	Wood Ave.	Linden	9-1	Wood Ave near Gibbons St	12	RCP					Li074D	Li74	2009074	558206.00	558206.00	34
2009082A	Wood Ave.	Linden	9-1	Wood Ave @ Morningside Rd			Size Unknown	No			Li082A	Li82		557658.00	557658.00	34
2009092A	Stiles St	Linden	10-12-1	Stiles St near Birchwood Rd	30						Li092A	Li92		551894.00	551894.00	51
2009i016A	Elizabeth Ave.	Linden	9-2	Elizabeth Ave near Cranford Ave	18	RCP				Yes	Li016A	Li16	2009016	564587.00	564587.00	73
200x06A	Glenside Ave	Berkeley Heights	14-14	Glenside Ave near Springholm Dr	15		outfall may not be in correct place							519498.00	519498.00	61
2010002A	New Providence Rd.	Mountainside	10-29	New Providence Rd near Fernwood Rd	15	RCP					Mo002A	Mo2	2010002	532124.00	532124.00	58A
2010002B	New Providence Rd.	Mountainside	10-29	New Providence Rd near Fernwood Rd	15	RCP					Mo002B	Mo2	2010002	532135.00	532135.00	58A
2010002C	New Providence Rd.	Mountainside	10-29	New Providence Rd near Fernwood Rd	18	RCP					Mo002B	Mo2	2010002	532160.00	532160.00	58A
2010005A	New Providence Rd.	Mountainside	10-29-3-1a	New Providence Rd near Whipoorwill Way	24			No			Mo005A	Mo5		529828.00	529828.00	59
2010005B	New Providence Rd.	Mountainside	10-29-3-1a	New Providence Rd near Whipoorwill Way	18			No			Mo005A	Mo5		529789.00	529789.00	59
2010006A	Mountain Ave.	Mountainside	10-29	Mountain Ave near Tanglewood Lane	15	RCP					Mo006A	Mo6	2010006	533675.00	533675.00	44
2010006B	Mountain Ave.	Mountainside	10-29	Mountain Ave near Tanglewood Lane	15	RCP					Mo006A	Mo6	2010006	533712.00	533712.00	44
2010006C	Mountain Ave.	Mountainside	10-29	Mountain Ave near Tanglewood Lane	15	RCP					Mo006A	Mo6	2010006	533675.00	533675.00	44
2010006D	Mountain Ave.	Mountainside	10-29	Mountain Ave near Tanglewood Lane	18	RCP					Mo006A	Mo6	2010006	533712.00	533712.00	44
2010029A	Coles Ave.	Mountainside	14-14	Coles Ave near New Providence Rd	18					Yes		Mo29		527352.00	527352.00	68
2010029B	Coles Ave.	Mountainside	14-14	Coles Ave near New Providence Rd	15					Yes		Mo29		527383.00	527383.00	68
20101AA	Deer Path	Mountainside	10-29-7	Deer Path near Fox Trail Ln	48	RCP					Mo1AA	Mo1A	201001a	528088.00	528088.00	59
2010x01A	S. Springfield Ave.	Mountainside	10-29-1	S Springfield Ave near Cardinal Dr	24		Outfall has been piped in, check basins		No					538778.00	538778.00	15
2010x02A	Summit Ln.	Mountainside	10-29-3	Summit Ln near W R. Tracy Dr	15			Yes	Yes					529717.00	529717.00	68
2011007A	South St.	New Providence	3-51	South St south of Gale Dr	15	RCP					Ne007A	Ne7	2011007	518364.00	518364.00	58
2011007B	South St.	New Providence	3-51	South St south of Gale Dr	15	RCP					Ne007B	Ne7	2011007	518330.00	518330.00	58
2011007C	South St.	New Providence	3-51	South St south of Gale Dr	15	RCP					Ne007C	Ne7	2011007	518372.00	518372.00	58
2011010A	Mountain Ave.	New Providence	3-51-4	Mountain Ave near Countryside Dr	24	RCP				Yes	Ne010A	Ne10	2011010	523372.00	523372.00	63
2011010B	Mountain Ave.	New Providence	3-51-4	Mountain Ave near Countryside Dr	15	RCP				Yes	Ne010B	Ne10	2011010	523378.00	523378.00	63
2011010C	Mountain Ave.	New Providence	3-51-4	Mountain Ave near Countryside Dr	15	RCP				Yes	Ne010C	Ne10	2011010	523398.00	523398.00	63
2011010D	Mountain Ave.	New Providence	3-51-4	Mountain Ave near Countryside Dr	30	RCP				Yes	Ne010D	Ne10	2011010	523394.00	523394.00	63
2011018A	Springfield Ave.	New Providence	3-53	Springfield Ave near Union Ave	15				No		Ne18			513220.00	513220.00	12
2011027A	Mountain Ave.	New Providence	3-51-4	Mountain Ave near Seven Oaks Dr	18			No	No		Ne027A	Ne27		523853.00	523853.00	63
2011037A	South St.	New Providence	3-51-2	South St near Floral Ave	15	RCP					Ne037A	Ne37	2011037	519431.00	519431.00	58
2011037B	South St.	New Providence	3-51-2	South St near Floral Ave	15	RCP					Ne037B	Ne37	2011037	519463.00	519463.00	58
2011039A	South St.	New Providence	3-51-2	South St near Central Ave	15						Ne039A	Ne39	2011039	519297.00	519297.00	58
2011039B	South St.	New Providence	3-51-2	South St near Central Ave	15						Ne039A	Ne39	2011039	519301.00	519301.00	58
2011039C	South St.	New Providence	3-51-2	South St near Central Ave	18						Ne039A	Ne39	2011039	519313.00	519313.00	58
2011047A	Springfield Ave.	New Providence	3-51	Springfield Ave near South St	15	RCP					Ne047A	Ne47	2011047	517569.00	517569.00	12
2011047B	Springfield Ave.	New Providence	3-51	Springfield Ave near South St	15	RCP					Ne047B	Ne47	2011047	517589.00	517589.00	12
2011047C	Springfield Ave.	New Providence	3-51	Springfield Ave near South St	15	RCP					Ne047B	Ne47	2011047	517593.00	517593.00	12
2011047D	Springfield Ave.	New Providence	3-51	Springfield Ave near South St	15	RCP					Ne047B	Ne47	2011047	517625.00	517625.00	12

2011058A	Madison Ave.	New Providence	3-50	Madison Ave near Elkwood Ave	24									Ne58		520120.00	520120.00	12	
2011060A	Passaic St.	New Providence	3	Passaic St over Passaic River	18									Ne060A	Ne60	2011060	517849.00	517849.00	48
2011063A	Springfield Ave.	New Providence	3-51	Old Springfield Ave & RR	18			Located by RR						Ne63			523382.00	523382.00	11
2011074A	Passaic Ave.	New Providence	3-50	Passaic Ave near Brook Rd	15									Ne074A	Ne74	2011074	517873.00	517873.00	58
2011074B	Passaic Ave.	New Providence	3-50	Passaic Ave near Brook Rd	15									Ne074A	Ne74	2011074	517911.00	517911.00	58
2011086A	Mountain Ave.	New Providence	3-51-2	Mountain Ave near South St	42						No			Ne086A	Ne86		520766.00	520766.00	69
2011x01A	Springfield Ave.	New Providence	3-53	Springfield Ave @ Union Ave	15			Outfall at H.D Wall									513310.00	513310.00	12
2011x02A	South St.	New Providence	3-51-2	South St near Mountain Ave	15												520564.00	520564.00	58
2011x03A	Mountain Ave.	New Providence	3-51-4	Mountain Ave near Maple St	12												523194.00	523194.00	63
2011x03B	Mountain Ave.	New Providence	3-51-4	Mountain Ave near Maple St	21						No						523136.00	523136.00	63
2011x05A	South St.	New Providence	3-51	South St near Gales Dr				Size Unknown									518121.00	518121.00	58
2011x06A	South St.	New Providence	3-51	South St near Springfield Ave	21												517760.00	517760.00	58
2012060A	Terrill Rd.	Plainfield	14-14-3-4-2	Terrill Rd near St Nicholas Blvd						Yes	Yes			PI60			520322.00	520322.00	22
2012061A	Terrill Rd.	Plainfield	10-7-22	Terrill Rd near White Wood Ct	24					No		Yes		PI61			523145.00	523145.00	22
2012061B	Terrill Rd.	Plainfield	10-7-22	Terrill Rd near White Wood Ct	15					No		Yes		PI61			523157.00	523157.00	22
2012061C	Terrill Rd.	Plainfield	10-7-22	Terrill Rd near White Wood Ct	30					No		Yes		PI61			523161.00	523161.00	22
2012061D	Terrill Rd.	Plainfield	10-7-22	Terrill Rd near White Wood Ct	15					No		Yes		PI61			523170.00	523170.00	22
2012062A	Terrill Rd.	Plainfield	10-7-22-7	Terrill Rd near Cambridge Ave	48					Yes	Yes			PI62			523899.00	523899.00	22
2013009A	Hazelwood Ave.	Rahway	10-6	Hazelwood Ave near Leesville Ave	10							Yes		Ra009A	Ra9	2013009	554853.00	554853.00	31
2013009B	Hazelwood Ave.	Rahway	10-6	Hazelwood Ave near Leesville Ave	10									Ra009A	Ra9	2013009	554839.00	554839.00	31
2013021A	Milton Ave.	Rahway	10	Milton Ave over Rahway River	18									Ra021A	Ra21	2013021	555462.00	555462.00	33
2013021B	Milton Ave.	Rahway	10	Milton Ave over Rahway River	42									Ra021A	Ra21	2013021	555611.00	555611.00	33
2013021C	Milton Ave.	Rahway	10	Milton Ave over Rahway River	15									Ra021A	Ra21	2013021	555608.00	555608.00	33
2013023A	Lawrence St.	Rahway	10	Lawrence St near Hazelwood Ave	24	RCP								Ra023A	Ra23	2013023	556365.00	556365.00	56
2013023B	Lawrence St.	Rahway	10	Lawrence St near Hazelwood Ave	30	RCP								Ra023A	Ra23	2013023	556417.00	556417.00	56
2013028A	Madison Ave.	Rahway	10-7	Madison Hill Road near Kanski Ct	15	RCCP								Ra028A	Ra28	2013028	546849.00	546849.00	25
2013028B	Madison Ave.	Rahway	10-7	Madison Hill Road near Kanski Ct	15	RCCP								Ra028B	Ra28	2013028	546890.00	546890.00	25
2013028C	Madison Ave.	Rahway	10-7	Madison Hill Road near Kanski Ct	24	RCCP								Ra028C	Ra28	2013028	546851.00	546851.00	25
2013028D	Madison Ave.	Rahway	10-7	Madison Hill Road near Kanski Ct	18	RCCP								Ra028D	Ra28	2013028	546890.00	546890.00	25
2013030A	W. Grand Ave.	Rahway	10	West Grand Ave near Linden Ave				Size Unknown, May not exist						Ra030A	Ra30	2013030	554818.00	554818.00	29
2013030B	W. Grand Ave.	Rahway	10	West Grand Ave near Linden Ave	12	VIT						Yes		Ra030A	Ra30	2013030	554849.00	554849.00	29
2013030C	W. Grand Ave.	Rahway	10	West Grand Ave near Linden Ave	12	VIT						Yes		Ra030A	Ra30	2013030	554838.00	554838.00	29
2013048A	W. Scott Ave.	Rahway	10-8	W Scott Ave near Allen St	12	VC;RCP						Yes		Ra048A	Ra48	2013048	555421.00	555421.00	65
2013048B	W. Scott Ave.	Rahway	10-8	W Scott Ave near Allen St	24	VC;RCP						Yes		Ra048B	Ra48	2013048	555450.00	555450.00	65
2013068A	New Brunswick Ave.	Rahway	10-6-2	New Brunswick Ave near St Georges Ave	15									Ra068A	Ra68		550477.00	550477.00	32
2013069A	Hazelwood Ave.	Rahway	10-5	Hazelwood Ave near Route 1 & 9	12	VC;3RCP						Yes		Ra069A	Ra69	2013069	555914.00	555914.00	31
2013069B	Hazelwood Ave.	Rahway	10-5	Hazelwood Ave near Route 1 & 9	12	VC;3RCP						Yes		Ra069B	Ra69	2013069	555931.00	555931.00	31
2013069C	Hazelwood Ave.	Rahway	10-5	Hazelwood Ave near Route 1 & 9	12	VC;3RCP						Yes		Ra069C	Ra69	2013069	555920.00	555920.00	31
2013069D	Hazelwood Ave.	Rahway	10-5	Hazelwood Ave near Route 1 & 9	12	VC;3RCP						Yes		Ra069D	Ra69	2013069	555936.00	555936.00	31
2013x01A	Hazelwood Ave.	Rahway	10	Hazelwood Ave @ Clark St	21												556845.00	556845.00	32
2013x01B	Hazelwood Ave.	Rahway	10	Hazelwood Ave @ Stockton St	39												557277.00	557277.00	32
2013x01C	Hazelwood Ave.	Rahway	10	Hazelwood Ave @ Witherspoon St	42												557630.00	557630.00	32
2014029A	Amersterdam Ave.	Roselle	9-1	Cristiani St near Amsterdam Ave	24							Yes		Ro29			553806.00	553806.00	62
2014030A	Amersterdam Ave.	Roselle	9-1	Amsterdam Ave near Cox St	12	RCP				No		Yes		Ro030A	Ro30	2014030	553687.00	553687.00	62
2014030B	Amersterdam Ave.	Roselle	9-1	Amsterdam Ave near Cox St	12	RCP				No		Yes		Ro030B	Ro30	2014030	553683.00	553683.00	62
2014039A	First Ave.	Roselle	9-1	FirSt Ave near Aldene Rd	24						No			Ro39			553085.00	553085.00	38
2014039B	First Ave.	Roselle	9-1	FirSt Ave near Aldene Rd	18			May not be accessible			No			Ro39			553067.00	553067.00	38
2014066A	Chestnut St.	Roselle	9-2-4	Chestnut St near Seventh Ave	24									Ro66			558297.00	558297.00	04
2014x01A	W. Ninth Ave.	Roselle	9-1	W 9th Ave by RR Crossing				Size: 20"x36"									557169.00	557169.00	39
2016006A	Terrill Rd.	Scotch Plains	10-7-22	Raritan Rd West of Terrill Rd	36			Possible additional Outfall		Yes	Yes			Sc6			529313.00	529313.00	23
2016007A	Raritan Rd.	Scotch Plains	10-7-22-1	Raritan Rd EaSt of Terrill Rd	15	RCP						Yes		Sc007A	Sc7	2016007	529576.00	529576.00	23
2016007B	Raritan Rd.	Scotch Plains	10-7-22-1	Raritan Rd EaSt of Terrill Rd	18	RCP						Yes		Sc007B	Sc7	2016007	529593.00	529593.00	23
2016013A	Park Ave.	Scotch Plains	14-14	Park Ave near Route 22	18	RCP		Possible additional Outfall						Sc013A	Sc13	2016013	518871.00	518871.00	21
2016014A	Park Ave.	Scotch Plains	14-14-3-4	Park Ave near Church St	42	RCP								Sc014A	Sc14	2016014	521140.00	521140.00	20
2016014B	Park Ave.	Scotch Plains	14-14-3-4	Park Ave near Church St	15	RCP								Sc014B	Sc14	2016014	521142.00	521142.00	20
2016014C	Park Ave.	Scotch Plains	14-14-3-4	Park Ave near Church St	30	RCP								Sc014C	Sc14	2016014	521174.00	521174.00	20
2016017A	Terrill Rd.	Scotch Plains	14-14	Terrill Rd over Green Brook	18	RCP		Possible incorrect storm drain lines			Yes			Sc017A	Sc17	2016017	517524.00	517524.00	22
2016017B	Terrill Rd.	Scotch Plains	14-14	Terrill Rd over Green Brook	18	RCP		Possible incorrect storm drain lines			Yes			Sc017B	Sc17	2016017	517561.00	517561.00	22
2016022A	Martine Ave.	Scotch Plains	10-7-22-1	Martine Ave near Cliffwood St	42	RCP		Possible incorrect number of Outfalls				Yes		Sc022A	Sc22	2016022	527602.00	527602.00	20
2016022B	Martine Ave.	Scotch Plains	10-7-22-1	Martine Ave near Cliffwood St	30	RCP						Yes		Sc022B	Sc22	2016022	527607.00	527607.00	20
2016022C	Martine Ave.	Scotch Plains	10-7-22-1	Martine Ave near Cliffwood St	30	RCP						Yes		Sc022C	Sc22	2016022	527615.00	527615.00	20
2016056A	Lamberts Mill Rd.	Scotch Plains	10-7-15	Lamberts Mill Rd near LVRR	15	RCP								Sc056A	Sc56	2016056	539808.00	539808.00	69
2016x01A	Mountain Ave.	Scotch Plains	14-14	End of Mountain Ave	18			Unknown Location									518028.00	518028.00	17

2016x01B	Mountain Ave.	Scotch Plains	14-14	End of Mountain Ave	30		Unknown Location										518033.00	518033.00	17	
2016x02A	Mountain Ave.	Scotch Plains	14-14-6	Mountain Ave by Route 22	24		Runoff to Ditch											524932.00	524932.00	18
2016x02B	Mountain Ave.	Scotch Plains	14-14-6	Mountain Ave by Route 22	18		Runoff to Ditch											525519.00	525519.00	18
2016x02C	Mountain Ave.	Scotch Plains	14-14-6	Mountain Ave by Route 22	18		Runoff to Ditch											525699.00	525699.00	18
2016x03A	Bonnie Burn Rd.	Scotch Plains	14-14	Bonnie Burn Rd by Route 22	18													518860.00	518860.00	21
2016x04A	Raritan Rd.	Scotch Plains	10-7	Raritan Rd near Black Birch Rd	42													532080.00	532080.00	23
2016x05A	Martine Ave.	Scotch Plains	10-7	Martine Ave near Country Club Blvd	15		Unknown Location											534873.00	534873.00	75
2017002A	Mountain Ave.	Springfield	10-35-2	Mountain Ave @ Hannah St	15	RCP		No					Sp002A	Sp2	2017002		544081.00	544081.00	19	
2017005A	Shunpike Rd.	Springfield	10-35-5	Shunpike Rd near Baltusrol Way	15	RCP							Sp005A	Sp5			539937.00	539937.00	14	
2017009A	Shunpike Rd.	Springfield	10-35	Shunpike Rd @ Town Line with Summit	08	RCP	Located downstream						Sp009A	Sp9	2017009		537022.00	537022.00	13	
2017009B	Shunpike Rd.	Springfield	10-35	Shunpike Rd @ Town Line with Summit	18	RCP	Located downstream						Sp009B	Sp9	2017009		537048.00	537048.00	13	
2017009C	Shunpike Rd.	Springfield	10-35	Shunpike Rd @ Town Line with Summit	15	RCP							Sp009C	Sp9	2017009		536984.00	536984.00	13	
2017011A	Mountain Ave.	Springfield	10-35	Mountain Ave near Trivett Ave	18	RCP							Sp011A	Sp11	2017011		543728.00	543728.00	19	
2017011B	Mountain Ave.	Springfield	10-35	Mountain Ave near Trivett Ave	18	RCP							Sp011B	Sp11	2017011		543665.00	543665.00	19	
2017011C	Mountain Ave.	Springfield	10-35	Mountain Ave near Trivett Ave	18	RCP							Sp011C	Sp11	2017011		543709.00	543709.00	19	
2017012A	Shunpike Rd.	Springfield	10-35-5	Shunpike Rd South of Baltusrol Way	12				No				Sp12				540432.00	540432.00	14	
2017014A	S. Springfield Ave.	Springfield	10-32	So Springfield Ave near Beverly Rd	15	RCP							Sp014A	Sp14	2017014		541097.00	541097.00	14	
2017014B	S. Springfield Ave.	Springfield	10-32	So Springfield Ave near Beverly Rd	15	RCP							Sp014B	Sp14	2017014		541137.00	541137.00	14	
2017014C	S. Springfield Ave.	Springfield	10-32	So Springfield Ave near Beverly Rd	15	RCP							Sp014C	Sp14	2017014		541088.00	541088.00	14	
2017014D	S. Springfield Ave.	Springfield	10-32	So Springfield Ave near Beverly Rd	15	RCP							Sp014D	Sp14	2017014		541124.00	541124.00	14	
2017017A	Hillside Ave.	Springfield	10-32	Hillside Ave near Ann Pl	18	VP							Sp017A	Sp17	2017017		539710.00	539710.00	50	
2017017B	Hillside Ave.	Springfield	10-32	Hillside Ave near Ann Pl	18	VP							Sp017B	Sp17	2017017		539754.00	539754.00	50	
2017017C	Hillside Ave.	Springfield	10-32	Hillside Ave near Ann Pl	18	VP							Sp017C	Sp17	2017017		539699.00	539699.00	50	
2017017D	Hillside Ave.	Springfield	10-32	Hillside Ave near Ann Pl	18	RCP							Sp017D	Sp17	2017017		539754.00	539754.00	50	
2017022A	Summit Rd.	Springfield	14-14	Baltusrol Rd near Sharon Rd	30								Sp22	Sp22			532729.00	532729.00	70	
2017031A	Mountain Ave.	Springfield	10-32-2	Mountain Ave near Hillside Ave			Size Unknown	No	No	Yes			Sp031A	Sp31			540086.00	540086.00	18	
2017032A	Mountain Ave.	Springfield	10-32	Mountain Ave @ Hillside Ave	15			No		Yes			Sp032A	Sp32			539069.00	539069.00	18	
2017032B	Mountain Ave.	Springfield	10-32	Mountain Ave @ Hillside Ave	15			No		Yes			Sp032A	Sp32			539098.00	539098.00	18	
2017032C	Mountain Ave.	Springfield	10-32	Mountain Ave @ Hillside Ave	12			No		Yes			Sp032A	Sp32			539067.00	539067.00	18	
2017032D	Mountain Ave.	Springfield	10-32	Mountain Ave @ Hillside Ave	12			No		Yes			Sp032A	Sp32			539094.00	539094.00	18	
2017033A	Meisel Ave.	Springfield	10-35	Meisel Ave near Laural Dr	18	RCP							Sp033A	Sp33	2017033		543978.00	543978.00	48	
2017033B	Meisel Ave.	Springfield	10-35	Meisel Ave near Laural Dr	18	RCP							Sp033B	Sp33	2017033		544008.00	544008.00	48	
2017033C	Meisel Ave.	Springfield	10-35	Meisel Ave near Laural Dr	18	RCP							Sp033C	Sp33	2017033		543951.00	543951.00	48	
2017033D	Meisel Ave.	Springfield	10-35	Meisel Ave near Laural Dr	18	RCP							Sp033D	Sp33	2017033		543987.00	543987.00	48	
2017050A	Shunpike Rd.	Springfield	10-35-5-2	Shunpike Rd @ Eton Pl.	15					Yes			Su50	Su50	2017050		540844.00	540844.00	14	
2017050B	Shunpike Rd.	Springfield	10-35-5-2	Shunpike Rd @ Eton Pl.	15					Yes			Su50	Su50	2017050		540856.00	540856.00	14	
2017050C	Shunpike Rd.	Springfield	10-35-5-2	Shunpike Rd @ Eton Pl.	15					Yes			Su50	Su50	2017050		540821.00	540821.00	14	
2017060A	Mountain Ave.	Springfield	10-29-1	Mountain Ave near Gregory Rd	24	RCP		No		Yes			Sp060A	Sp60	2017060		538093.00	538093.00	18	
2017063A	Shunpike Rd.	Springfield	10-35-5	Shunpike Rd @ Baltusrol Way	15	RCP		No		Yes			Sp063A	Sp63			540118.00	540118.00	14	
2017065A	Meisel Ave.	Springfield	10-35	Meisel Ave near Berkeley Rd	15	RCP							Sp065A	Sp65			544689.00	544689.00	48	
2017x01A	Shunpike Rd.	Springfield	10-35-5	Shunpike Rd across from Mountview Dr	12		Outfall at H.D Wall											539135.00	539135.00	14
2017x02A	Shunpike Rd.	Springfield	10-35-5	Shunpike Rd @ Wilson Rd	12		Outfall at H.D Wall											539197.00	539197.00	14
2017x03A	S. Springfield Ave.	Springfield	10-29-1	S Springfield Ave at Mountainside BoRder	15													538820.00	538820.00	15
2017x04A	Mountain Ave.	Springfield	10-35-2	Mountain Ave after Hannah St	15													544153.00	544153.00	19
2017x05A	Shunpike Rd.	Springfield	10-35-5	Shunpike Rd near Baltusrol Way	15													539454.00	539454.00	14
2018004A	River Rd.	Summit	3	River Rd near Woodland Ave	18	RCP							Su004A	Su4	2018004		527982.00	527982.00	10	
2018004B	River Rd.	Summit	3	River Rd near Woodland Ave	18	RCP							Su004B	Su4	2018004		528017.00	528017.00	10	
2018005A	Springfield Ave.	Summit	3-51	Springfield Ave near High St	30		Located behind house	No					Su005A	Su5			527896.00	527896.00	11	
2018006A	Springfield Ave.	Summit	3-51	Springfield Ave @ Blackburn Rd	15		Adjacent Outfalls (2) are Municipality's Responsibility	No					Su006A	Su6			528829.00	528829.00	11	
2018006B	Springfield Ave.	Summit	3-51	Springfield Ave @ Blackburn Rd	24			No					Su006A	Su6			528854.00	528854.00	11	
2018007A	River Rd.	Summit	3-44	River Rd near Greenfield Ave	18	RCP							Su007A	Su7	2018007		527223.00	527223.00	10	
2018007B	River Rd.	Summit	3-44	River Rd near Greenfield Ave	18	RCP							Su007B	Su7	2018007		527249.00	527249.00	10	
2018007C	River Rd.	Summit	3-44	River Rd near Greenfield Ave	18	RCP							Su007C	Su7	2018007		527242.00	527242.00	10	
2018008A	River Rd.	Summit	3	River Rd over Passaic River	18								Su008xA	Su8	1400515		525661.00	525661.00	10	
2018012A	Broad St.	Summit	10-35-6	Broad St @ Middle Ave		RCP	Either 15" or 36" Diameter						Su012A	Su12	2018012		537798.00	537798.00	06	
2018017A	Springfield Ave.	Summit	3-51	Springfield Ave near Blackburn Rd	36		Located behind house	No					Su017A	Su17			528422.00	528422.00	11	
2018018A	Springfield Ave.	Summit	3-51	Springfield Ave near Oakley Ave	42		Located behind house	No					Su018A	Su18			525858.00	525858.00	11	
2018019A	Springfield Ave.	Summit	3-51	Springfield Ave near Harrison Ct	30		Located behind house	No					Su019A	Su19			525291.00	525291.00	11	
2018022A	Summit Ave.	Summit	3-42	Summit Ave near Bellevue Ave	48		Culvert	No					Su022A	Su22			531861.00	531861.00	72	
2018024A	Springfield Ave.	Summit	3-51	Springfield Ave near Harrison Ct	36		Located behind house	No	No				Su024A	Su24			524874.00	524874.00	11	
2018039A	Chatham Rd.	Summit	3	Chatham Rd over Passaic River	15	VIT				Yes			Su039xA	Su39	1400514		526043.00	526043.00	10	
2018039B	Chatham Rd.	Summit	3	Chatham Rd over Passaic River	15	VIT				Yes			Su039xA	Su39	1400514		526067.00	526067.00	10	
2018052A	Passaic Ave.	Summit	3-48	Passaic Ave @ Erie-Lackawanna R R	12	RCP							Su052A	Su52	2018052		524331.00	524331.00	11	

2018052B	Passaic Ave.	Summit	3-48	Passaic Ave @ Erie-Lackawanna R R	15	RCP					Su052B	Su52	2018052	524360.00	524360.00	11	
2018052C	Passaic Ave.	Summit	3-48	Passaic Ave @ Erie-Lackawanna R R	24	RCP					Su052C	Su52	2018052	524331.00	524331.00	11	
2018052D	Passaic Ave.	Summit	3-48	Passaic Ave @ Erie-Lackawanna R R	12	RCP					Su052D	Su52	2018052	524360.00	524360.00	11	
2018068A	Chatham Rd.	Summit	3	Chatham Rd near Passaic River	16						Su068A	Su68		526101.00	526101.00	10	
2018079A	River Rd.	Summit	3-42	River Rd near Route 24	10	VCP					Su079A	Su79	2018079	528512.00	528512.00	04A	
2018094A	Springfield Ave.	Summit	10-35-6	Springfield Ave near Middle Ave	18						Su094A	Su94	2018094	537312.00	537312.00	08	
2018094B	Springfield Ave.	Summit	10-35-6	Springfield Ave near Middle Ave	18						Su094B	Su94	2018094	537312.00	537312.00	08	
2018x01A	River Rd.	Summit	3	River Rd @ Brainerd Rd.										527564.00	527564.00	10	
2018x02A	River Rd.	Summit	3	River Rd @ Fay pl										527731.00	527731.00	10	
2018x03A	Passaic Ave.	Summit	3	River Rd @ Passaic Ave.	15									525633.00	525633.00	10	
2018x04A	Passaic Ave.	Summit	3	Passaic Ave near PVT Rd	18							Su76		525291.00	525291.00	10	
2018x04B	Passaic Ave.	Summit	3	River Rd near PVT Rd	15									524824.00	524824.00	10	
2018x05A	Constantine Pl.	Summit	3	Passaic Ave @ Constantine pl	24									523929.00	523929.00	11	
2018x06A	Springfield Ave.	Summit	10-35	Springfield Ave near Middle Ave	18									537640.00	537640.00	08	
2018x06B	Springfield Ave.	Summit	10-35	Springfield Ave near Middle Ave	18									538028.00	538028.00	08	
2018x07A	Glenside Ave.	Summit	14-14	Glenside Ave by InterState 78	18									530308.00	530308.00	60	
2018x08A	John F. Kennedy Pkwy.	Summit	3-42	JFK Pkwy near Rt 24 Overpass				Size Unknown						528235.00	528235.00	04A	
2018x08B	John F. Kennedy Pkwy.	Summit	3-42	JFK Pkwy near Rt 24 Overpass	24									528132.00	528132.00	04A	
2018x08C	John F. Kennedy Pkwy.	Summit	3-42	JFK Pkwy near Rt 24 Overpass	15									528140.00	528140.00	04A	
2019007A	Stuyvesant Ave.	Union	8-13	Stuyvesant Ave near Oakland Ave	18	RCP					Un007A	Un7	2019007	558451.00	558451.00	02	
2019007B	Stuyvesant Ave.	Union	8-13	Stuyvesant Ave near Oakland Ave	18	RCP					Un007B	Un7	2019007	558483.00	558483.00	02	
2019007C	Stuyvesant Ave.	Union	8-13	Stuyvesant Ave near Oakland Ave	18	RCP						Un7		558377.00	558377.00	02	
2019011A	Chestnut St.	Union	8-13	Chestnut St near Garden State Parkway	15	RCP					Un011A	Un11	2019011	555686.00	555686.00	03	
2019011B	Chestnut St.	Union	8-13	Chestnut St near Garden State Parkway	18	RCP					Un011B	Un11	2019011	555732.00	555732.00	03	
2019011C	Chestnut St.	Union	8-13	Chestnut St near Garden State Parkway	30	RCP					Un011C	Un11	2019011	555687.00	555687.00	03	
2019011D	Chestnut St.	Union	8-13	Chestnut St near Garden State Parkway	20	RCP	May not be accessible				Un011D	Un11	2019011	555749.00	555749.00	03	
2019026A	Burnet Ave.	Union	10-37-2	Burnet Ave near Allen Ave	18				No			Un26		552058.00	552058.00	52	
2019026B	Burnet Ave.	Union	10-37-2	Burnet Ave near Allen Ave	15				No			Un26		552103.00	552103.00	52	
2019026C	Burnet Ave.	Union	10-37-2	Burnet Ave near Allen Ave	12				No			Un26		552058.00	552058.00	52	
2019026D	Burnet Ave.	Union	10-37-2	Burnet Ave near Allen Ave	12				No			Un26		552103.00	552103.00	52	
2019027A	Vauxhall Rd.	Union	10-37-3-2	Vauxhall Rd @ Brown Ave	15					Yes		Un27		552461.00	552461.00	54	
2019027B	Vauxhall Rd.	Union	10-37-3-2	Vauxhall Rd @ Brown Ave	30					Yes		Un27		552465.00	552465.00	54	
2019027C	Vauxhall Rd.	Union	10-37-3-2	Vauxhall Rd @ Brown Ave	15					Yes		Un27		552428.00	552428.00	54	
2019027D	Vauxhall Rd.	Union	10-37-3-2	Vauxhall Rd @ Brown Ave	15					Yes		Un27		552433.00	552433.00	54	
2019028A	Vauxhall Rd.	Union	10	Vauxhall Rd @ County Line	24					Yes	Un028A	Un28	2019028	550258.00	550258.00	54	
2019037A	Vauxhall Rd.	Union	8-9	Vauxhall Rd near Faitoute Ave	15	RCP					Un037A	Un37	2019037	563204.00	563204.00	52	
2019037B	Vauxhall Rd.	Union	8-9	Vauxhall Rd near Faitoute Ave	24	RCP					Un037B	Un37	2019037	563195.00	563195.00	52	
2019062A	Vauxhall Rd.	Union	10-37-2	Vauxhall Rd near Burnnet Ave	30							Un62		552976.00	552976.00	54	
2019062B	Vauxhall Rd.	Union	10-37-2	Vauxhall Rd near Burnnet Ave	12							Un62		552984.00	552984.00	54	
2019062C	Vauxhall Rd.	Union	10-37-2	Vauxhall Rd near Burnnet Ave	12							Un62		553220.00	553220.00	54	
2019069A	Vauxhall Rd.	Union	8-13-3-3	Vauxhall Rd near Wooley Ave	18	VCP					Un069A	Un69	2019069	554721.00	554721.00	54	
2019069B	Vauxhall Rd.	Union	8-13-3-3	Vauxhall Rd near Wooley Ave	24	VCP					Un069B	Un69	2019069	554748.00	554748.00	54	
2019069C	Vauxhall Rd.	Union	8-13-3-3	Vauxhall Rd near Wooley Ave	24	RCP					Un069C	Un69	2019069	554749.00	554749.00	54	
2019070A	North Ave.	Union	10-7-17-5	North Ave near Promenade	24					Yes		Un70		528559.00	528559.00	01	
2019079A	Ostwood Ter.	Union	8-13-1	Ostwood Terr near Stuyvesant Ave	18	RCP	Possible additional outfall from preexisting adjacent basin					Un79		559611.00	559611.00	02	
2019079B	Ostwood Ter.	Union	8-13-1	Ostwood Terr near Stuyvesant Ave	18	RCP						Un79		559633.00	559633.00	02	
2020006A	Springfield Ave.	Westfield	10-29-1	Springfield Ave near Cardinal Dr	15	RCP					We006A	We6	2020006	538810.00	538810.00	15	
2020006B	Springfield Ave.	Westfield	10-29-1	Springfield Ave near Cardinal Dr	15	RCP					We006A	We6	2020006	538851.00	538851.00	15	
2020059A	South Ave.	Westfield	10-25	South Ave near LivingSton St	66							We59		537831.00	537831.00	40	
2020068A	Lamberts Mill Rd.	Westfield	10-7-17-3	Lamberts Mill Rd near Radley Rd	24	RCP	Size Unknown					We068A	We68	2020068	533381.00	533381.00	69
2020079A	Central Ave.	Westfield	10-7-15-2	Central Ave near Sycamore St	18							We79		539080.00	539080.00	27	
2020088A	E Broad St.	Westfield	10-26	E Broad St near Karen Terr	16				No			We088A	We88		538583.00	538583.00	25
2020089A	Springfield Ave.	Westfield	10-29	Springfield Ave near Mill La	15							We089A	We89	2020089	538872.00	538872.00	15
2020089B	Springfield Ave.	Westfield	10-29	Springfield Ave near Mill La	15							We089A	We89	2020089	538968.00	538968.00	15
2020089C	Springfield Ave.	Westfield	10-29	Springfield Ave near Mill La	24							We089A	We89	2020089	538898.00	538898.00	15
2020089D	Springfield Ave.	Westfield	10-29	Springfield Ave near Mill La	18							We089A	We89	2020089	538977.00	538977.00	15
2020105A	Myrtle Ave.	Westfield	10-25-1	Central Ave near Myrtle Ave			Size Unknown					We105		537672.00	537672.00	27	
2020x01A	Lamberts Mill Rd.	Westfield	10-7-15	Lamberts Mill Rd near Scotch Plains Border	27		Outfall is located north of Roadway		No					537719.00	537719.00	69	